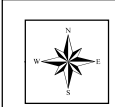
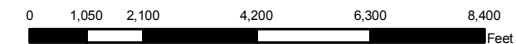
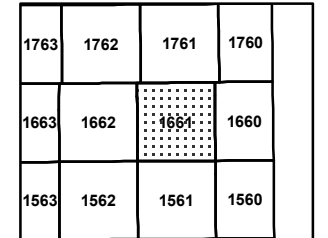


**TOWNSHIP 16 NORTH RANGE 61 WEST**  
 6th Principle Meridian  
 Laramie County, Wyoming  
 Tax District 0203 Fire District 3,5 School District 2  
**OWNERSHIP AS OF JANUARY 1, 2010**

MAP #	YEAR	OWNERSHIP	STATE	COUNTY
001		LANNING FARMS, INC	011-001	0101.0
002		MERCER, DIANA SUE ET AL	014-001	0103.0
003		OWL'S ACRES	17-61	2202.0
004		LERWICK, MICHAEL K.	021-004	0207.0
005		LERWICK, MICHAEL K.	022-003	0206.0
006		LERWICK, RONALD W. ET UX	022-001	0203.0
007		LEONARD, ROGER	031-001	0301.0
008		LERWICK, RONALD W. ET UX	023-001	0204.0
009		PRAIRIE FARMS LTD	033-001	0400.0
010		MILLER, JAMES L. ET UX	181-001	1805.0
011		BRINKMAN, BRUCE R	054-002	0504.0
012		SCOTT, DAWN RENEE MILLER	052-002	0505.0
013		JUDY, DANIEL R. ET UX	071-002	0702.0
014	2010	PETERS, HELEN E. REV TR ET AL	082-001	0802.0
015		EVERGREEN FARMS, INC	081-002	0804.0
016		MILLER, JUSTIN W.	084-002	0803.1
017		PRAIRIE FARMS LTD	091-001	0901.0
018		PRAIRIE FARMS LTD	094-001	0902.0
019		PRAIRIE FARMS LTD	102-001	1002.0
020		MILLER, FRED L. ET UX	112-001	1102.0
021		LERWICK, RONALD W. ET UX	111-001	1101.0
022		PRAIRIE FARMS LTD	114-001	1103.0
023		PRAIRIE FARMS LTD	113-001	1104.0
024		JESSEN, ROSE % JESSEN, RAYMOND	121-001	1201.0
025		LANNING FARMS, INC	131-001	1301.0
026		MERCER, DIANA SUE ET AL	134-001	1302.0
027		JESSEN WHEAT COMPANY LLC	133-001	1303.0
028	2010	PETERS, HELEN E. REV TR ET AL	141-001	1402.0
029		BELLA FARMS LLC	143-002	1403.1
030		ANDERSON, TIMOTHY E	103-001	1003.0
031				
032		STATE OF WYOMING STATE LANDS	161-001	1600.0
033		PRAIRIE FARMS LTD	171-003	1703.0
034		U S GOVERNMENT-STATE LANDS	301-003	3005.0
035		MILLER, JOSEPH A. REV TR ET AL	053-001	0506.0
036		EUGENE HANSON AND SON, INC	183-001	1804.0
037		BAR RZ RANCH CO.	191-001	1901.0
038		ROHWEDER, GLEN R.	192-002	1902.1
039		SMITH, HOWARD YORK	193-001	1903.0
040		DAVISON, ALEX K. ET UX	201-001	2000.0
041		LOUBRYCIN, LLC	211-002	2103.0
042		LOUBRYCIN, LLC	213-001	2102.0
043	2010	ROHWEDER, KENNETH L. ET UX	192-002	1902.0



THIS MAP IS MADE POSSIBLE THROUGH THE CHEYENNE AND LARAMIE COUNTY COOPERATIVE GIS (CLCCGIS) PROGRAM AND IS FOR DISPLAY PURPOSES ONLY. THE CLCCGIS INVOKES ITS SOVEREIGN AND GOVERNMENTAL IMMUNITY IN ALLOWING ACCESS TO OR USE OF THIS DATA, MAKES NO WARRANTIES AS TO THE VALIDITY, AND ASSUMES NO LIABILITY ASSOCIATED WITH THE USE OR MISUSE OF THIS INFORMATION.



THESE MAPS ARE DIAGRAMMATIC LAYOUTS OF PROPERTY OWNERSHIP FOR THE PURPOSE OF SHOWING LOCATION. ACCURACY OF THE DATA IS CONSISTENT WITH THIS INTENDED USE. NO ASSUMPTION IS MADE TO THE ACCURACY OR SCALE AS SHOWN.